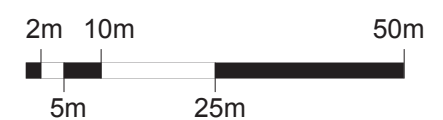


Key

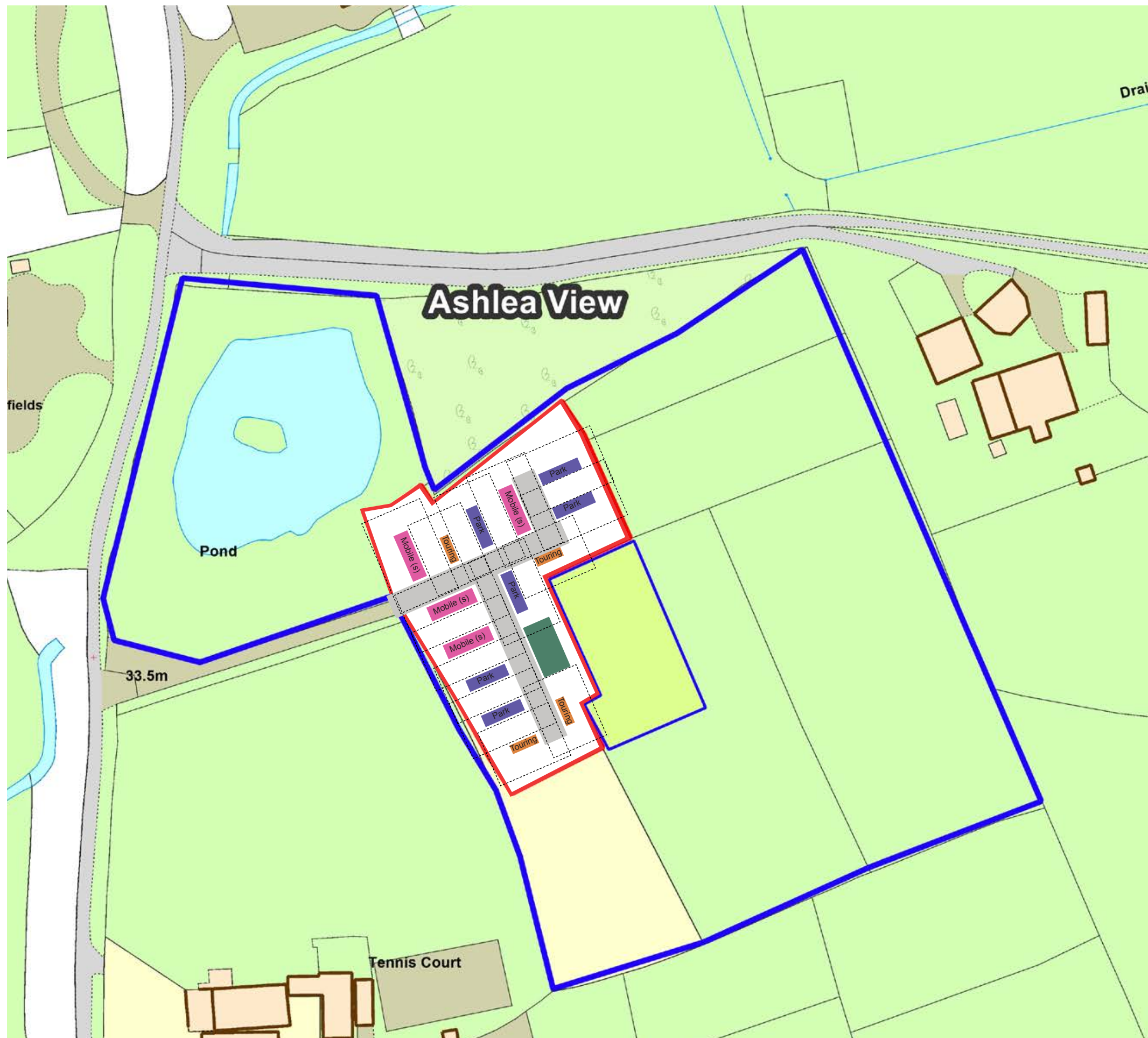
	3.0 x 10.5m Dotted line denotes 6m offset
	3.7 x 12.2m Dotted line denotes 6m offset
	2.3 x 7.0m Dotted line denotes 6m offset
	Day Room
	6m roadway
	Existing structure



66-72 Lower Bedfords Road

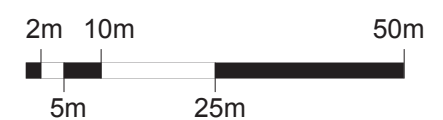
These are indicative layouts only of the purpose of Local Plan evidence base and should not be used for planning application purposes.

1:1000 @ A3



Key

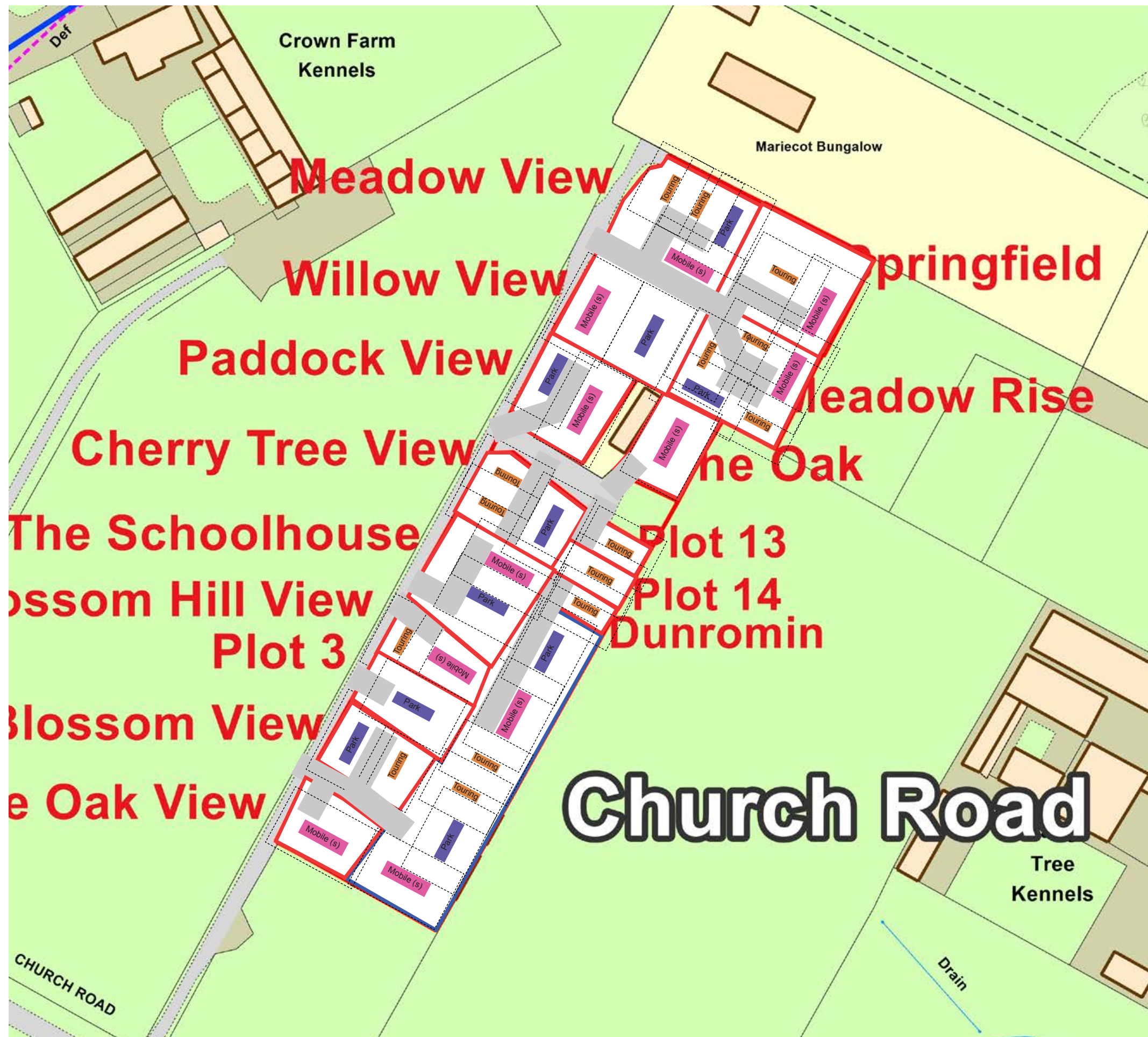
	3.0 x 10.5m Dotted line denotes 6m offset
	3.7 x 12.2m Dotted line denotes 6m offset
	2.3 x 7.0m Dotted line denotes 6m offset
	Day Room
	6m roadway
	Existing structure









Ashlea View, Tomkyns Lane

These are indicative layouts only of the purpose of Local Plan evidence base and should not be used for planning application purposes.

1:1000 @ A3



Key

	3.0 x 10.5m Dotted line denotes 6m offset
	3.7 x 12.2m Dotted line denotes 6m offset
	2.3 x 7.0m Dotted line denotes 6m offset
	Day Room
	6m roadway
	Existing structure

Church Road sites

These are indicative layouts only of the purpose of Local Plan evidence base and should not be used for planning application purposes.







1:1000 @ A3

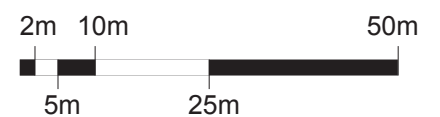


Crow Lane (r/o 21)

These are indicative layouts only of the purpose of Local Plan evidence base and should not be used for planning application purposes.

Key

	3.0 x 10.5m Dotted line denotes 6m offset
	3.7 x 12.2m Dotted line denotes 6m offset
	2.3 x 7.0m Dotted line denotes 6m offset
	Day Room
	6m roadway
	Existing structure



1:1000 @ A3



Fairhills Rise, Hogbar Farm, Hogbar Farm East, Hogbar Farm West and Vinegar Hill, Lower Bedfords Road

These are indicative layouts only of the purpose of Local Plan evidence base and should not be used for planning application purposes.







1:1000 @ A3

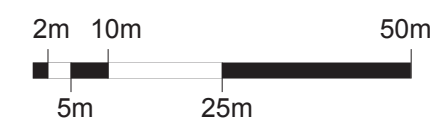


Gravel Pit Coppice sites, Benskins Lane

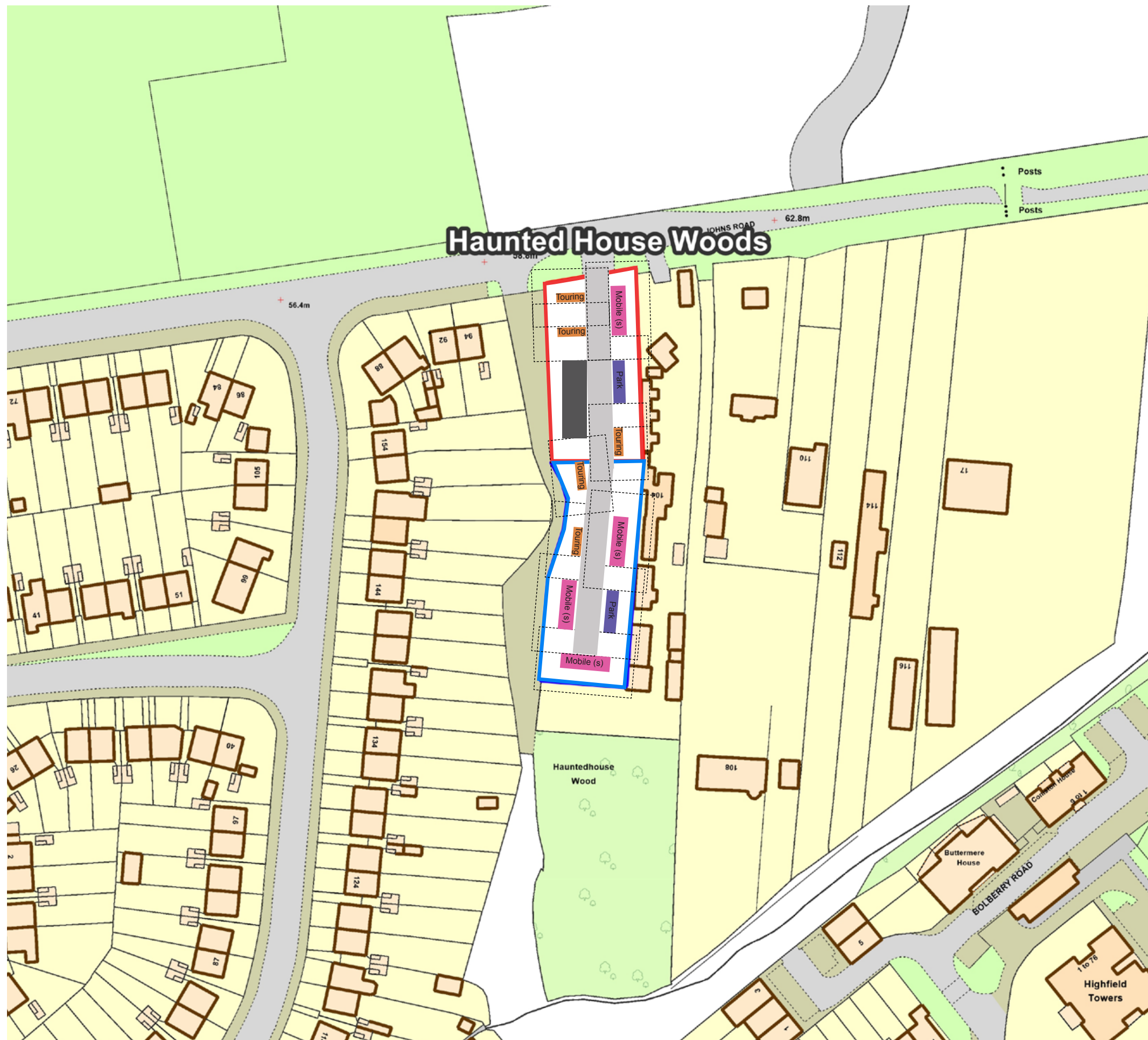
These are indicative layouts only of the purpose of Local Plan evidence base and should not be used for planning application purposes.

Key







	3.0 x 10.5m Dotted line denotes 6m offset
	3.7 x 12.2m Dotted line denotes 6m offset
	2.3 x 7.0m Dotted line denotes 6m offset
	Day Room
	6m roadway
	Existing structure

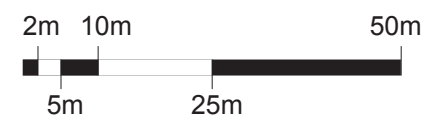


1:1000 @ A3



Key

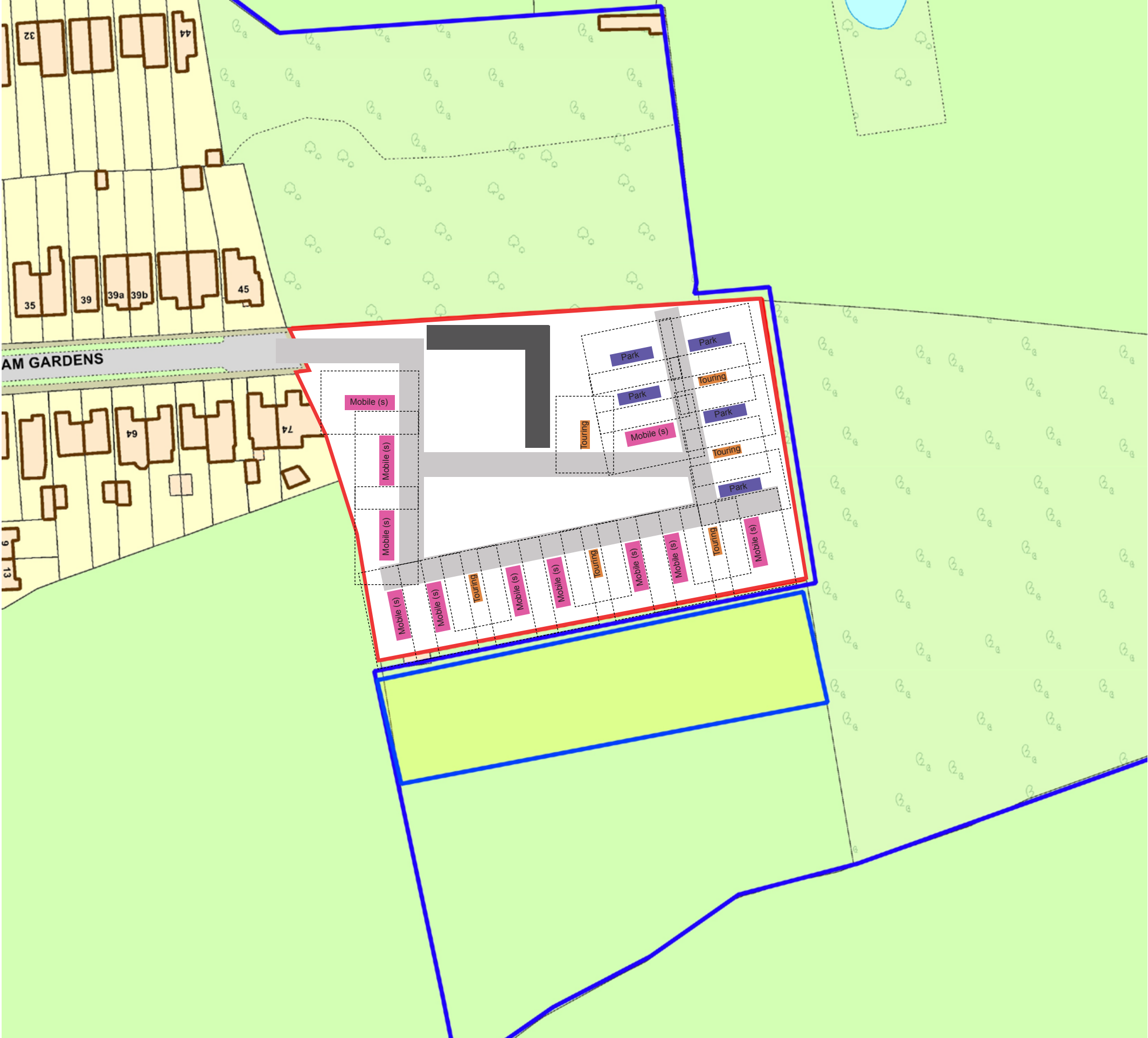
	Park	3.0 x 10.5m Dotted line denotes 6m offset
	Mobile (s)	3.7 x 12.2m Dotted line denotes 6m offset
	Touring	2.3 x 7.0m Dotted line denotes 6m offset
	Day Room	
	6m roadway	
	Existing structure	



Haunted House Woods, 102 St John's Road

These are indicative layouts only of the purpose of Local Plan evidence base and should not be used for planning application purposes.

1:1000 @ A3



Key

	Park 3.0 x 10.5m Dotted line denotes 6m offset
	Mobile (s) 3.7 x 12.2m Dotted line denotes 6m offset
	Touring 2.3 x 7.0m Dotted line denotes 6m offset
	Day Room
	6m roadway
	Existing structure

Laburnum Stables

These are indicative layouts only of the purpose of Local Plan evidence base and should not be used for planning application purposes.

1:1000 @ A3



Railway Sidings, Ockendon Road

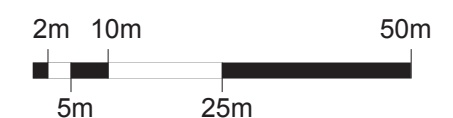
These are indicative layouts only of the purpose of Local Plan evidence base and should not be used for planning application purposes.

1:1000 @ A3



Key

	Park	3.0 x 10.5m Dotted line denotes 6m offset
	Mobile (s)	3.7 x 12.2m Dotted line denotes 6m offset
	Touring	2.3 x 7.0m Dotted line denotes 6m offset
	Day Room	
	6m roadway	
	Existing structure	



The Caravan Park, Putwell Bridge

These are indicative layouts only of the purpose of Local Plan evidence base and should not be used for planning application purposes.

1:1000 @ A3



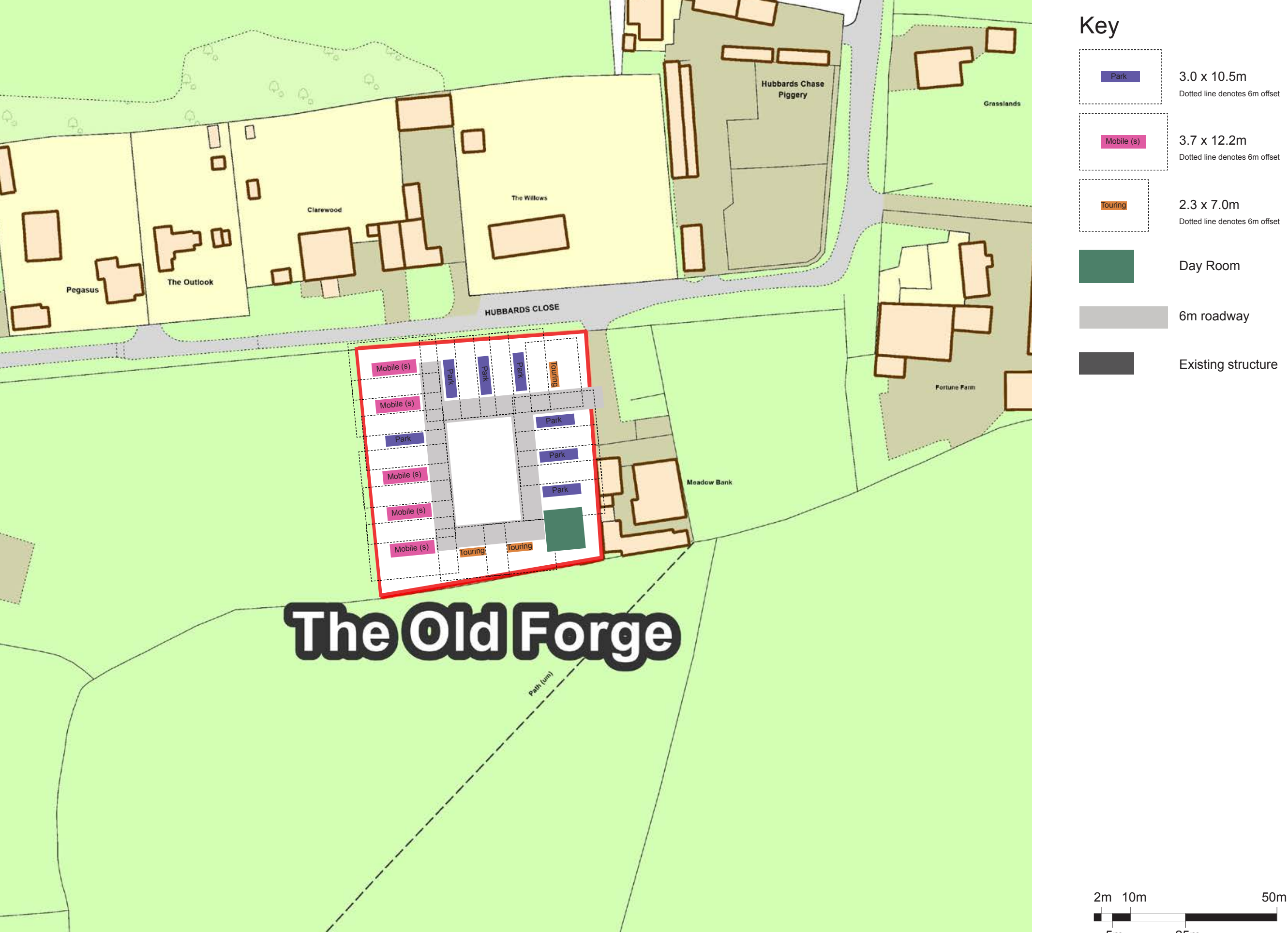
Key

	3.0 x 10.5m Dotted line denotes 6m offset
	3.7 x 12.2m Dotted line denotes 6m offset
	2.3 x 7.0m Dotted line denotes 6m offset
	Day Room
	6m roadway
	Existing structure

The Grove, The Track, Prospect Road

These are indicative layouts only of the purpose of Local Plan evidence base and should not be used for planning application purposes.

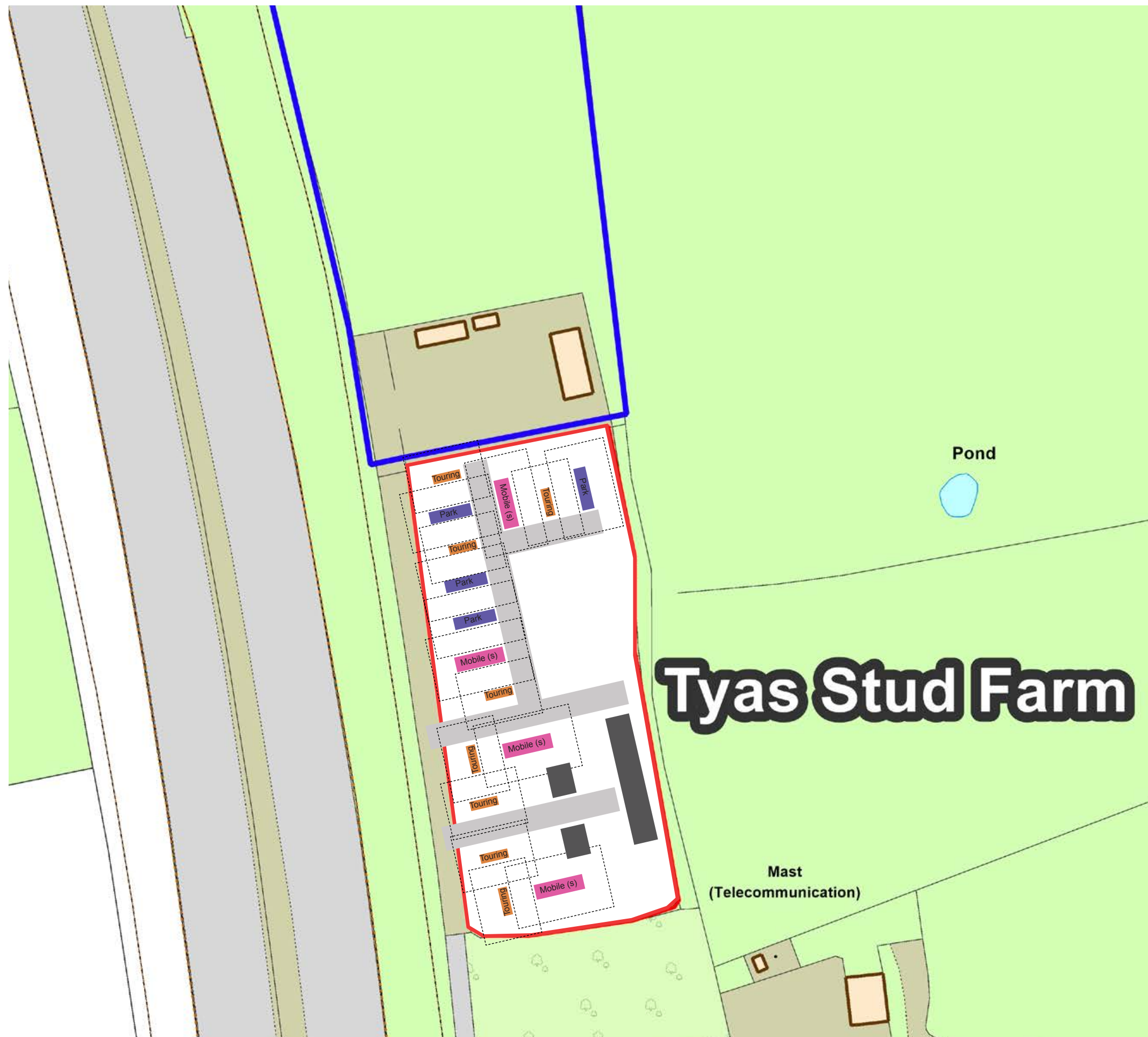
1:1000 @ A3



The Old Forge, Hubbards Close

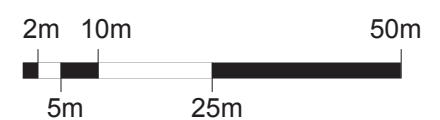
These are indicative layouts only of the purpose of Local Plan evidence base and should not be used for planning application purposes.

1:1000 @ A3



Key

	3.0 x 10.5m Dotted line denotes 6m offset
	3.7 x 12.2m Dotted line denotes 6m offset
	2.3 x 7.0m Dotted line denotes 6m offset
	Day Room
	6m roadway
	Existing structure



Tyas Stud Farm

These are indicative layouts only of the purpose of Local Plan evidence base and should not be used for planning application purposes.

1:1000 @ A3



Key

- Park 3.0 x 10.5m
Dotted line denotes 6m offset
- Mobile (s) 3.7 x 12.2m
Dotted line denotes 6m offset
- Touring 2.3 x 7.0m
Dotted line denotes 6m offset
- Day Room
- 6m roadway
- Existing structure

Willow Tree Lodge, Brookmans Park Drive

These are indicative layouts only of the purpose of Local Plan evidence base and should not be used for planning application purposes.

1:1000 @ A3